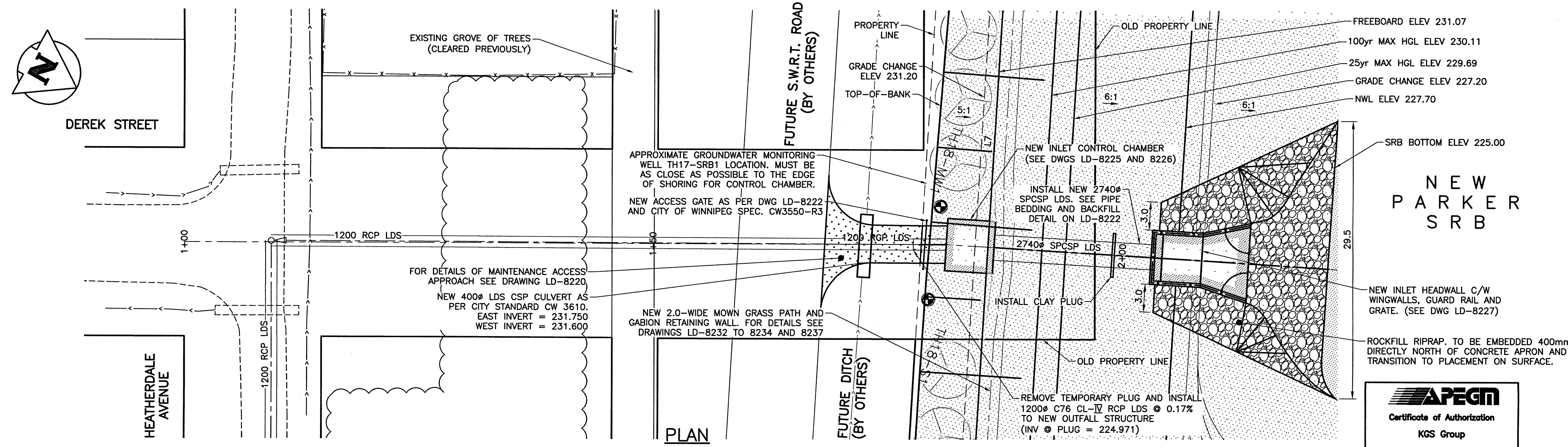
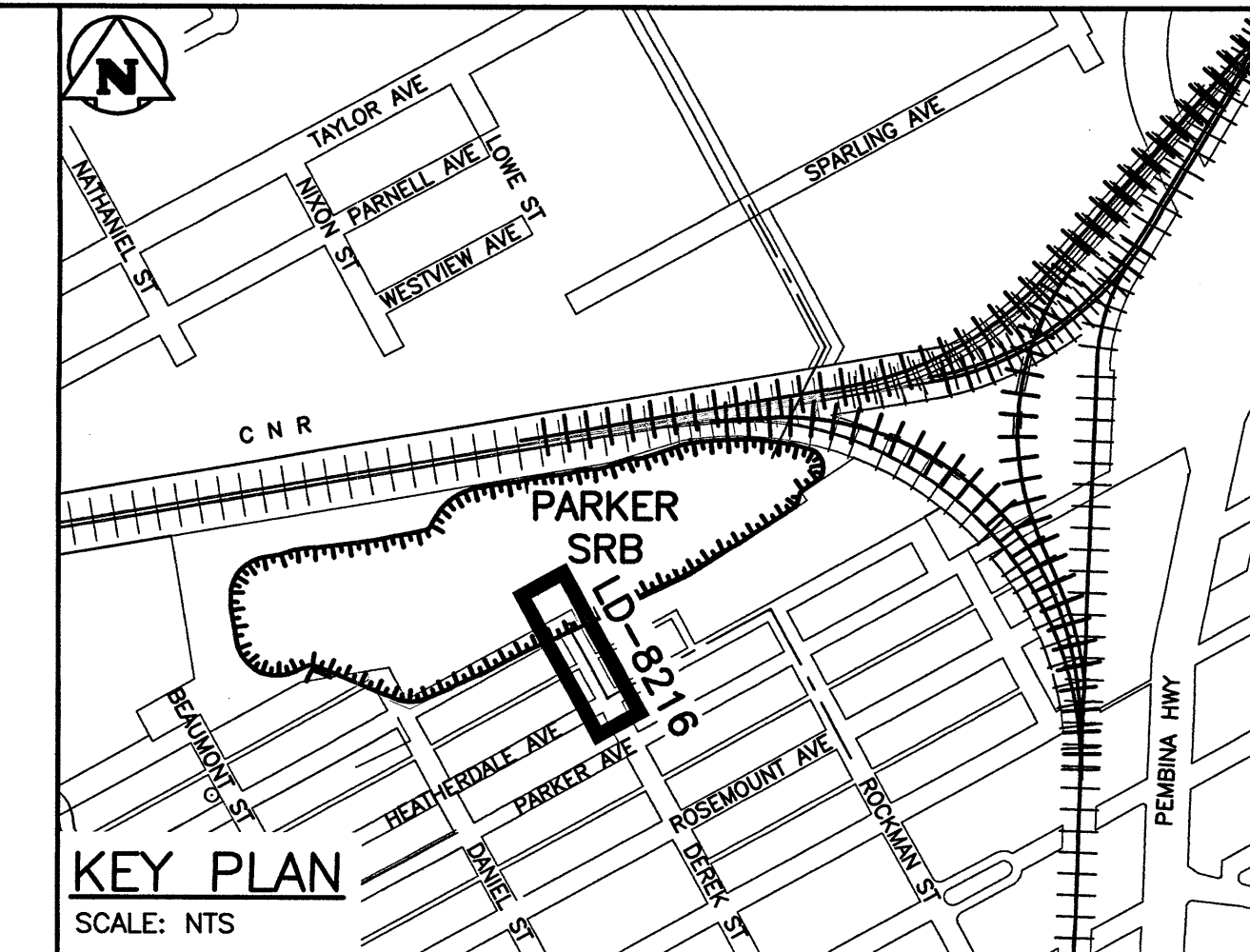
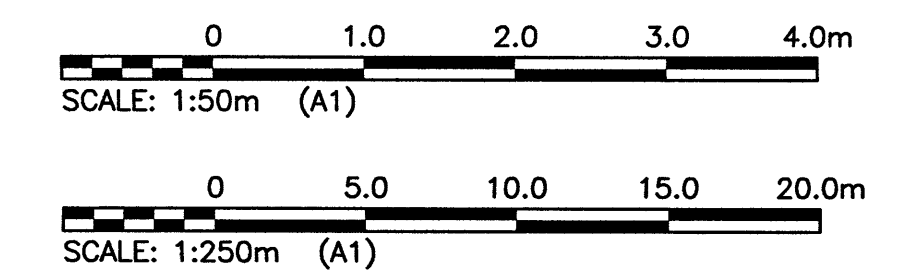


**PROFILE**  
SCALE: H=1:250  
V=1:50



**PLAN**  
SCALE: 1:250



**WARNING**


- NOTIFY THE GAS COMPANY OF THE PROPOSED LOCATION OF EXCAVATION.
- TAKE PRECAUTION TO AVOID DAMAGE TO GAS COMPANY INSTALLATIONS.
- SEE PROVINCIAL REGULATION 210/72 FOR DETAILS.

**PROPERTY LIMITS DELINEATION**

DELINEATION OF PROPERTY LIMITS AS SHOWN ON THIS DWG DOES NOT REPRESENT A "LEGAL SURVEY". KGS GROUP MAKES NO REPRESENTATION OR WARRANTY AS TO THE ACCURACY OF PROPERTY LIMITS DELINEATED ON THIS DWG, NOR ON THE DIMENSIONAL ACCURACY OF DWG FEATURES RELATIVE TO THOSE PROPERTY LIMITS.

**METRIC**

WHOLE NUMBERS INDICATE MILLIMETRES  
DECIMALIZED NUMBERS INDICATE METRES



150 WM	WATER MAIN	150 WM	HYDRANT	150 WM	WATER MAIN	150 WM	WATER MAIN
300 LDS	LAND DRAINAGE SEWER	300 LDS	VALVE	300 LDS	HYDRANT, VALVE	300 LDS	HYDRANT, VALVE
250 WWS	WASTE WATER SEWER	250 WWS	MANHOLE	250 WWS	LAND DRAINAGE SEWER	250 WWS	LAND DRAINAGE SEWER
	HYDRO		CATCH BASIN		WASTE WATER SEWER		WASTE WATER SEWER
	M.T.S.		CURB INLET		CENTRELINE		CENTRELINE
	GAS		RAILWAY TRACKS		NORTH/WEST GUTTER		NORTH/WEST GUTTER
	CONCRETE		DITCH		SOUTH/EAST GUTTER		SOUTH/EAST GUTTER
	ASPHALT		FENCE		N/W, S/E P'S		N/W, S/E P'S
	SIDEWALK		HYDRO POLE				
	TURF STONE		HYDRO TOWER				
	PROPERTY LINE		TEST HOLE				
EXISTING	LEGEND-PLAN	PROPOSED	EXISTING	PROPOSED	EXISTING	LEGEND-PROFILE	PROPOSED

**LOCATION APPROVED UNDERGROUND STRUCTURES**

SUPV. U/G STRUCTURES COMMITTEE DATE

NOTE:  
LOCATION OF UNDERGROUND STRUCTURES AS SHOWN ARE BASED ON THE BEST INFORMATION AVAILABLE BUT NO GUARANTEE IS GIVEN THAT ALL EXISTING UTILITIES ARE SHOWN OR THAT THE GIVEN LOCATIONS ARE EXACT. CONFIRMATION OF EXISTENCE AND EXACT LOCATION OF ALL SERVICES MUST BE OBTAINED FROM THE INDIVIDUAL UTILITIES BEFORE PROCEEDING WITH CONSTRUCTION.

B.M. KGS BASE ELEV.	ALL DATA PROVIDED IS IN UTM ZONE 14, NAD83, CSRS, CGVD28
0	ISSUED FOR CONSTRUCTION 17/07/12
NO. REVISIONS	DATE BY
	16/06/10

<b>KGS GROUP</b> CONSULTING ENGINEERS	DESIGNED BY JMM	CHECKED BY RBO
	DRAWN BY GEL	APPROVED BY [Signature]
	HOR. SCALE: 1:250	RELEASED FOR CONSTRUCTION [Signature]
	VERTICAL: 1:50	DATE 27-2-17

ENGINEER'S SEAL

PROVINCE OF MANITOBA  
R.B. OFFMAN  
Member  
24704  
REGISTERED PROFESSIONAL ENGINEER

CONSULTANT DRAWING NO.  
11-0107-18\_C305

**THE CITY OF WINNIPEG**  
WATER AND WASTE DEPARTMENT

PROJECT TITLE  
**COCKBURN/CALROSSIE COMBINED SEWER RELIEF WORKS - CONTRACT 3**

STORMWATER RETENTION BASIN  
INLET - PLAN/PROFILE  
DEREK STREET

SHEET OF  
**1 OF 1**

COMPUTER FILE NAME  
11-0107-18\_POND

CITY DRAWING NUMBER  
**LD-8216**

File Name: P:\Projects\2011\11-0107-18 (Dwg)\Mun\c3 - Pond\11-0107-18\_POND.dwg - Tab: C305 Plotted By: Gloewen 17/07/12 [Wed 2:08pm]